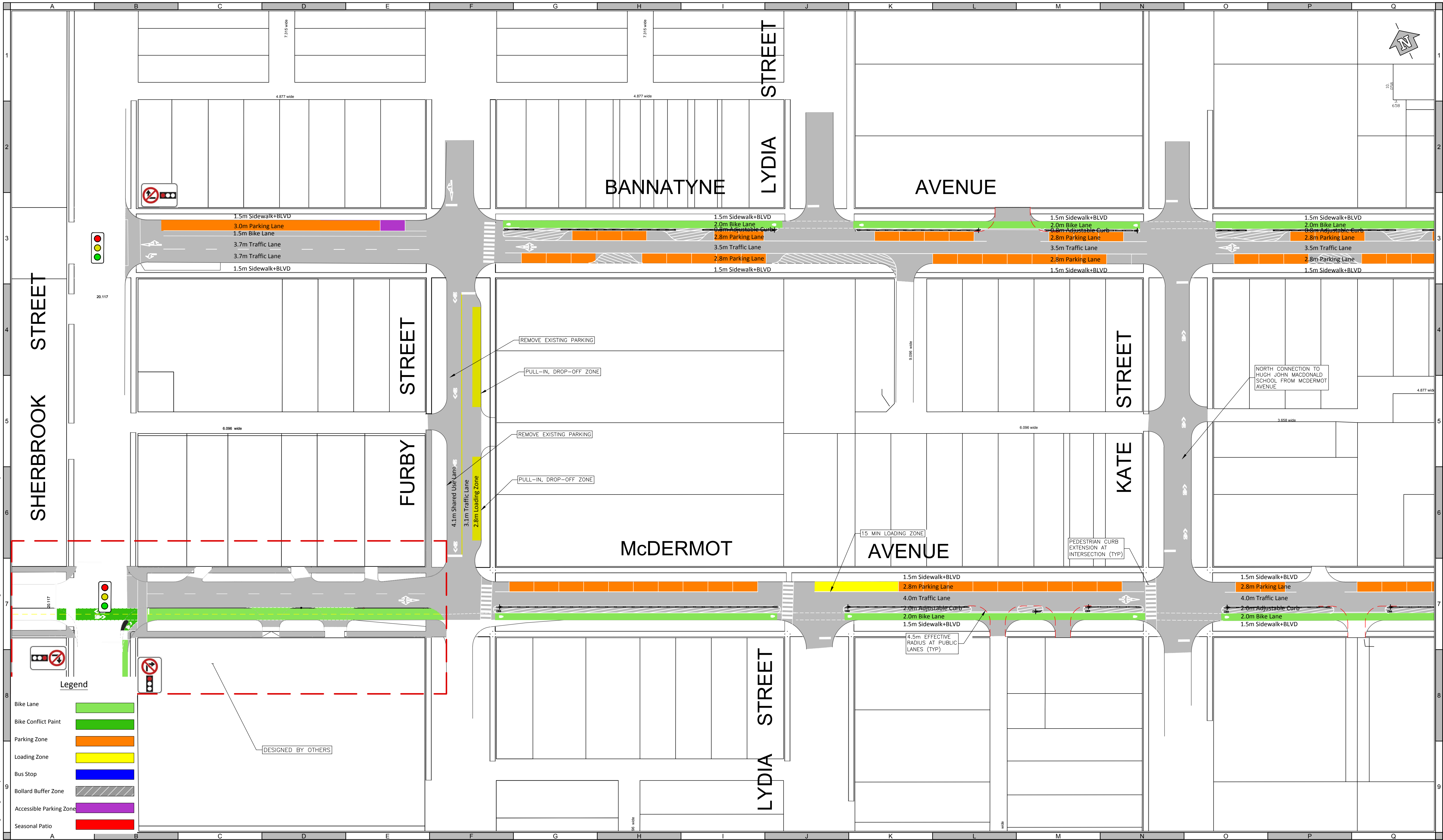


U:\Projects\_VAN\3354\0005\01-Drafting-Design-Analysis\CADD\CURRENT\PRODUCTION\01 - 3354.0005.01 - PP.dwg, PP - 01, 2017-11-22 08:41 am bmcMurry



**ATTENTION**  
This drawing is prepared for the sole use of City of Winnipeg  
No representations of any kind are made by Urban Systems Ltd. or its employees to any party with whom Urban Systems Ltd. does not have a contract.  
**WARNING**  
Utilities or structures shown on this drawing were compiled from information supplied by various parties and may not be complete or accurate. Expose and conclusively confirm the location in the field all underground utilities and structures indicated on this drawing, all underground utilities in the area of the proposed work and any utilities or structures reasonably apparent from an inspection of the proposed work. Urban Systems Ltd. assumes no responsibility for loss or damage caused by third party negligence or failure to comply with the above.

**SURVEY INFORMATION**  
Prepared by: -  
Coordinate System: -  
Compilation Date: -

**ISSUED FOR PRELIMINARY**  
**NOVEMBER 22, 2017**  
**urbansystems.ca**

Professional Seals

#	Date	Issue / Revision	App

City of Winnipeg

**URBAN**  
systems

Scale  
**1:500**

Quality Control by  
Designed by  
Drawn by

G. Smith  
M. Sallee  
B. McMurtry

McDermot/Bannatyne Preliminary Drawings			
3354.0005.01 - 01			
Sheet Number	01 of 08		
Project Number	Drawing Number	Revision	
3354.0005.01	01	----	

U:\Projects\_VAN\3354\0005\01-Drafting-Design-Analysis\CADD\CURRENT\PRODUCTION\01 - 3354.0005.01 - PP.dwg, PP - 02, 2017-11-22 08:41 am bmcMurry



**ATTENTION**  
This drawing is prepared for the sole use of City of Winnipeg.  
No representations of any kind are made by Urban Systems Ltd. or its employees to any party with whom Urban Systems Ltd. does not have a contract.

**WARNING**  
Utilities or structures shown on this drawing were compiled from information supplied by various parties and may not be complete or accurate. Expose and conclusively confirm the location in the field all underground utilities and structures indicated on this drawing, all underground utilities in the area of the proposed work and any utilities or structures reasonably apparent from an inspection of the proposed work. Urban Systems Ltd. assumes no responsibility for loss or damage caused by third party negligence or failure to comply with the above.

**SURVEY INFORMATION**  
Prepared by: -  
Coordinate System: -  
Compilation Date: -

**ISSUED FOR PRELIMINARY**  
NOVEMBER 22, 2017  
**urbansystems.ca**

Professional Seals

#	Date	Issue / Revision	App

City of Winnipeg

**URBAN**  
systems

Scale  
1:500

Quality Control by  
Designed by  
Drawn by

G. Smith  
M. Sallee  
B. McMurtry

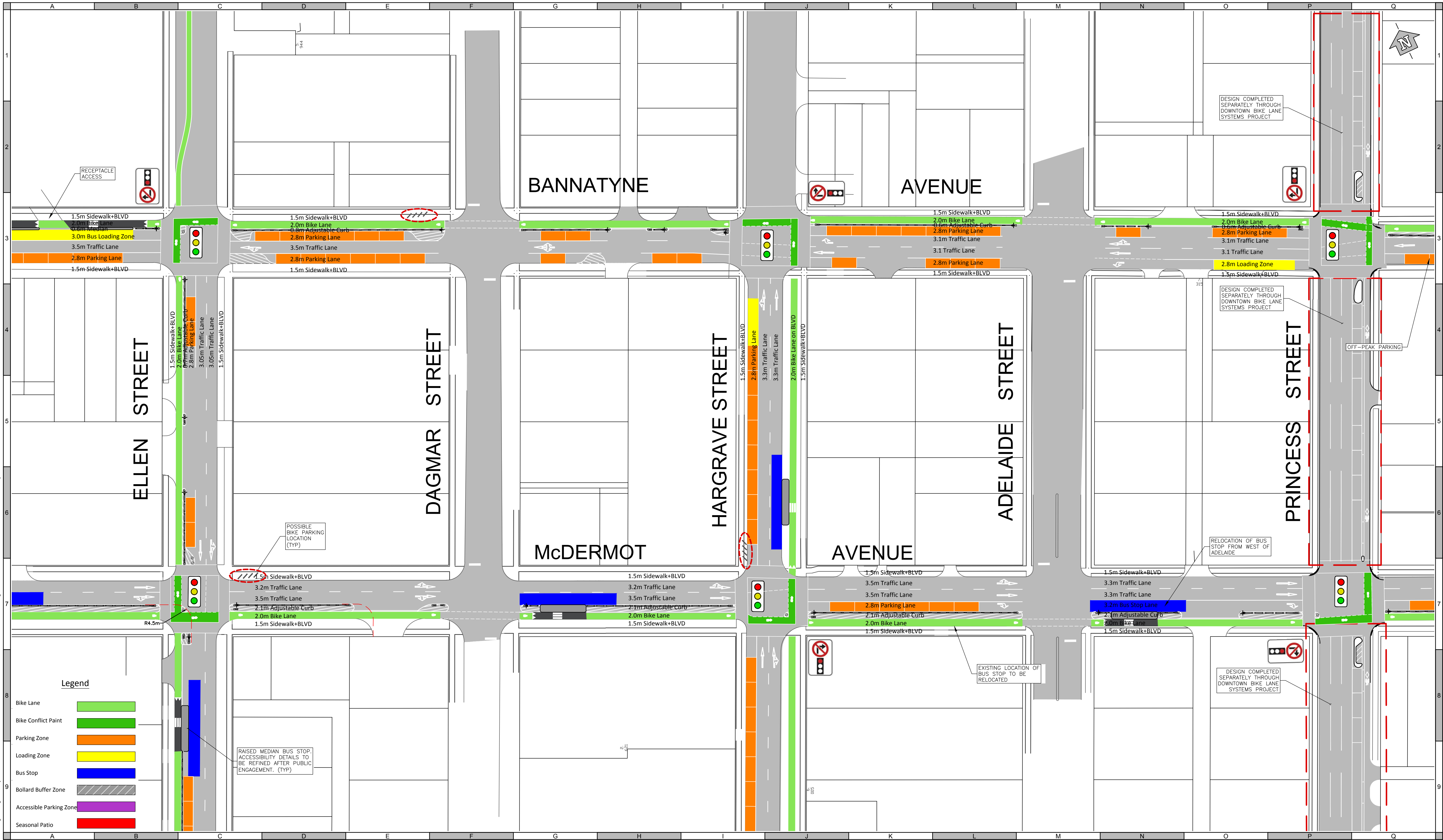
McDermot/Bannatyne Preliminary Drawings  
3354.0005.01- 02

Sheet Number	02 of 08
Project Number	3354.0005.01
Drawing Number	02
Revision	----

NOT FOR CONSTRUCTION



U:\Projects\_VAN\3354\0005\01-Drafting-Design-Analysis\CADD\CURRENT\PRODUCTION\01 - 3354.0005.01 - PP.dwg, PP - 03, 2017-11-22 08:41 am bmcMurry



**ATTENTION**  
This drawing is prepared for the sole use of City of Winnipeg.  
No representations of any kind are made by Urban Systems Ltd. or its employees to any party with whom Urban Systems Ltd. does not have a contract.  
**WARNING**  
Utilities or structures shown on this drawing were compiled from information supplied by various parties and may not be complete or accurate. Expose and conclusively confirm the location in the field all underground utilities and structures indicated on this drawing, all underground utilities in the area of the proposed work and any utilities or structures reasonably apparent from an inspection of the proposed work. Urban Systems Ltd. assumes no responsibility for loss or damage caused by third party negligence or failure to comply with the above.

**SURVEY INFORMATION**  
Prepared by: -  
Coordinate System: -  
Compilation Date: -

**ISSUED FOR PRELIMINARY**  
NOVEMBER 22, 2017  
**urbansystems.ca**

Professional Seals

#	Date	Issue / Revision	App

City of Winnipeg

**URBAN**  
systems

Scale  
**1:500**

Quality Control by  
Designed by  
Drawn by

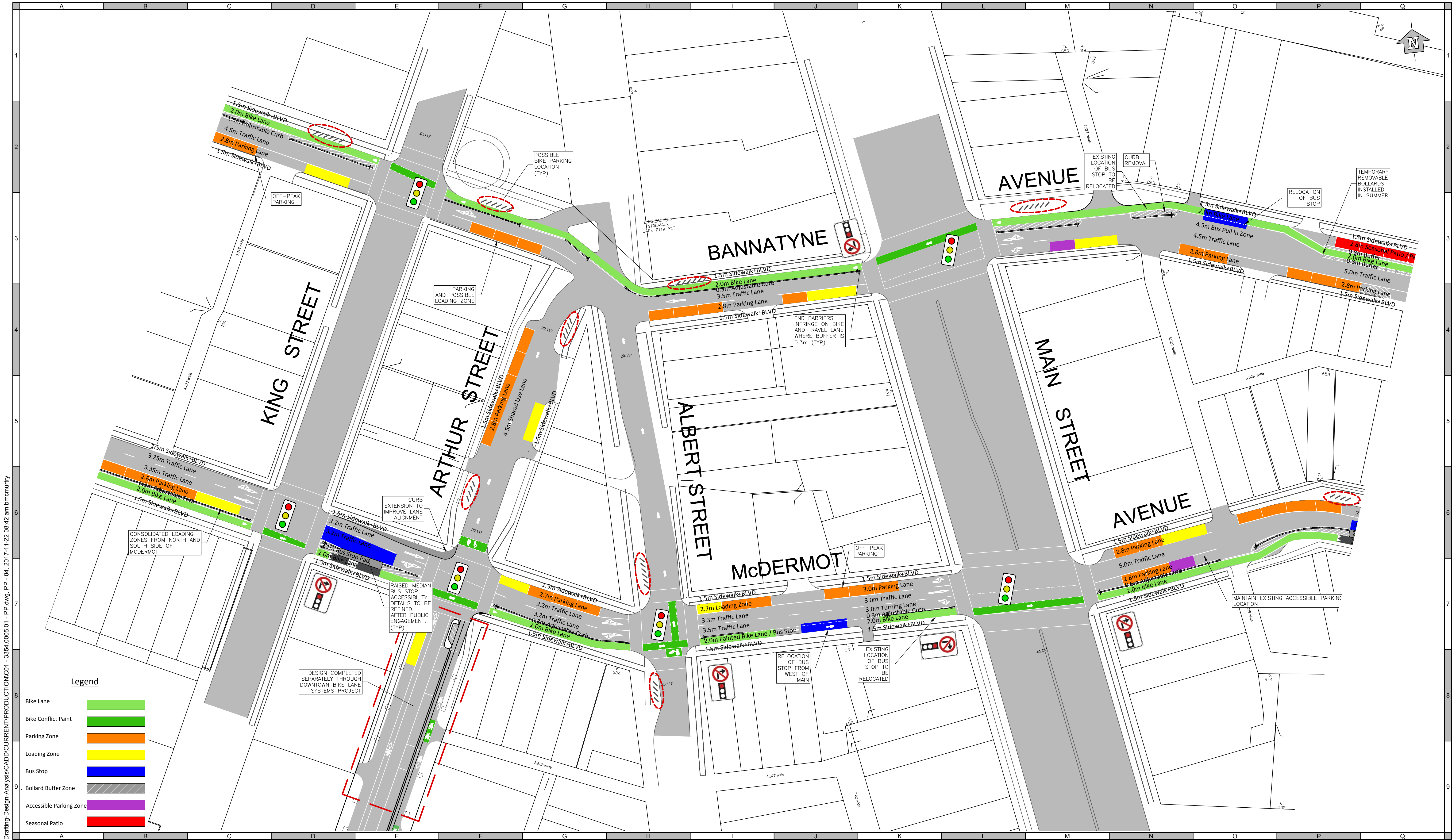
G. Smith  
M. Sallee  
B. McMurtry

McDermot/Bannatyne Preliminary Drawings  
3354.0005.01 - 03

Sheet Number 03 of 08  
Project Number 3354.0005.01  
Drawing Number 03  
Revision

NOT FOR CONSTRUCTION





U:\Projects\_VAN\3354\0005\01-Drafting-Design-Analysis\CADD\CURRENT\PRODUCTION\01 - 3354.0005.01 - PP.dwg, PP - 04, 2017-11-22 08:42 am bmcMurry

**ATTENTION**  
This drawing is prepared for the sole use of City of Winnipeg.  
No representations of any kind are made by Urban Systems Ltd. or its employees to any party with whom Urban Systems Ltd. does not have a contract.  
**WARNING**  
Utilities or structures shown on this drawing were compiled from information supplied by various parties and may not be complete or accurate. Expose and conclusively confirm the location in the field all underground utilities and structures indicated on this drawing, all underground utilities in the area of the proposed work and any utilities or structures reasonably apparent from an inspection of the proposed work. Urban Systems Ltd. assumes no responsibility for loss or damage caused by third party negligence or failure to comply with the above.

**SURVEY INFORMATION**  
Prepared by: -  
Coordinate System: -  
Compilation Date: -

**ISSUED FOR PRELIMINARY**  
**NOVEMBER 22, 2017**  
**urbansystems.ca**

Professional Seals

#	Date	Issue / Revision	App

City of Winnipeg

**URBAN**  
systems

Scale  
**1:500**

Quality Control by  
Designed by  
Drawn by

G. Smith  
M. Sallee  
B. McMurtry

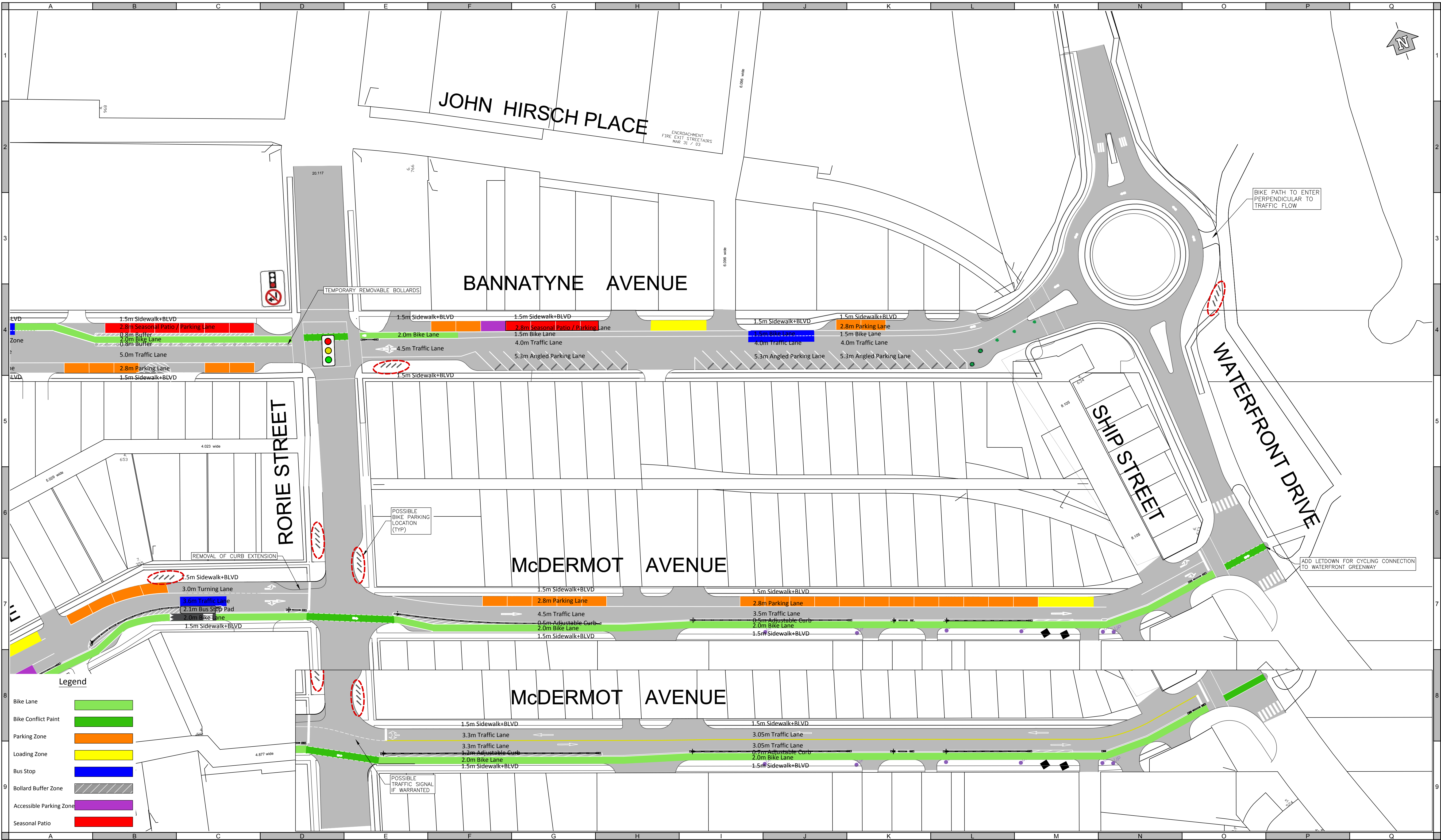
McDermot/Bannatyne Preliminary Drawings  
3354.0005.01 - 04

Sheet Number	04 of 08
Project Number	Drawing Number
3354.0005.01	04
Revision	----

NOT FOR CONSTRUCTION



U:\Projects\_VAN\3354\0005\01-Drafting-Design-Analysis\CADD\CURRENT\PRODUCTION\01 - 3354.0005.01 - PP.dwg, PP\_05, 2017-11-22 08:42 am bmcMurry



**Legend**

- Bike Lane
- Bike Conflict Paint
- Parking Zone
- Loading Zone
- Bus Stop
- Bollard Buffer Zone
- Accessible Parking Zone
- Seasonal Patio

**ATTENTION**  
This drawing is prepared for the sole use of City of Winnipeg  
No representations of any kind are made by Urban Systems Ltd. or its employees to any party with whom Urban Systems Ltd. does not have a contract.  
**WARNING**  
Utilities or structures shown on this drawing were compiled from information supplied by various parties and may not be complete or accurate. Expose and conclusively confirm the location in the field all underground utilities and structures indicated on this drawing, all underground utilities in the area of the proposed work and any utilities or structures reasonably apparent from an inspection of the proposed work. Urban Systems Ltd. assumes no responsibility for loss or damage caused by third party negligence or failure to comply with the above.

**SURVEY INFORMATION**  
Prepared by: -  
Coordinate System: -  
Compilation Date: -

**ISSUED FOR PRELIMINARY**  
**NOVEMBER 22, 2017**  
**urbansystems.ca**

Professional Seals

#	Date	Issue / Revision	App

City of Winnipeg

**URBAN**  
systems

Scale  
**1:500**

Quality Control by  
Designed by  
Drawn by

G. Smith  
M. Sallee  
B. McMurtry

McDermot/Bannatyne Preliminary Drawings  
3354.0005.01 - 05

Sheet Number 05 of 08  
Project Number 3354.0005.01  
Drawing Number 05  
Revision

NOT FOR CONSTRUCTION



U:\Projects\_VAN\3354\0005\01-Drafting-Design-Analysis\CADD\CURRENT\PRODUCTION\01 - 3354.0005.01 - PP.dwg, PP\_06, 2017-11-22 08:42 am bmcnmruty



**ATTENTION**  
This drawing is prepared for the sole use of City of Winnipeg  
No representations of any kind are made by Urban Systems Ltd. or its employees to any party with whom Urban Systems Ltd. does not have a contract.  
**WARNING**  
Utilities or structures shown on this drawing were compiled from information supplied by various parties and may not be complete or accurate. Expose and conclusively confirm the location in the field all underground utilities and structures indicated on this drawing, all underground utilities in the area of the proposed work and any utilities or structures reasonably apparent from an inspection of the proposed work. Urban Systems Ltd. assumes no responsibility for loss or damage caused by third party negligence or failure to comply with the above.

**SURVEY INFORMATION**  
Prepared by: -  
Coordinate System: -  
Compilation Date: -

**ISSUED FOR  
PRELIMINARY  
NOVEMBER 22, 2017  
urbansystems.ca**

Professional Seals

#	Date	Issue / Revision	App

City of Winnipeg

**URBAN**  
systems

Scale  
**1:500**

Quality Control by  
Designed by  
Drawn by

G. Smith  
M. Sallee  
B. McMurtry

McDermot/Bannatyne Preliminary Drawings		
3354.0005.01 - 06		
Sheet Number	06 of 08	
Project Number	Drawing Number	Revision
3354.0005.01	06	----

NOT FOR CONSTRUCTION

U:\Projects\_VAN\3354\0005\01-Drafting-Design-Analysis\CADD\CURRENT\PRODUCTION\01 - PP.dwg, PP - 07, 2017-11-22 08:43 am bnmurtry



**ATTENTION**  
This drawing is prepared for the sole use of City of Winnipeg  
No representations of any kind are made by Urban Systems Ltd. or its employees to any party with whom Urban Systems Ltd. does not have a contract.  
**WARNING**  
Utilities or structures shown on this drawing were compiled from information supplied by various parties and may not be complete or accurate. Expose and conclusively confirm the location in the field all underground utilities and structures indicated on this drawing, all underground utilities in the area of the proposed work and any utilities or structures reasonably apparent from an inspection of the proposed work. Urban Systems Ltd. assumes no responsibility for loss or damage caused by third party negligence or failure to comply with the above.

**SURVEY INFORMATION**  
Prepared by: -  
Coordinate System: -  
Compilation Date: -

**ISSUED FOR PRELIMINARY**  
NOVEMBER 22, 2017  
**urbansystems.ca**

Professional Seals

#	Date	Issue / Revision	App

City of Winnipeg

**URBAN**  
systems

Scale  
1:500

Quality Control by  
Designed by  
Drawn by

G. Smith  
M. Sallee  
B. McMurtry

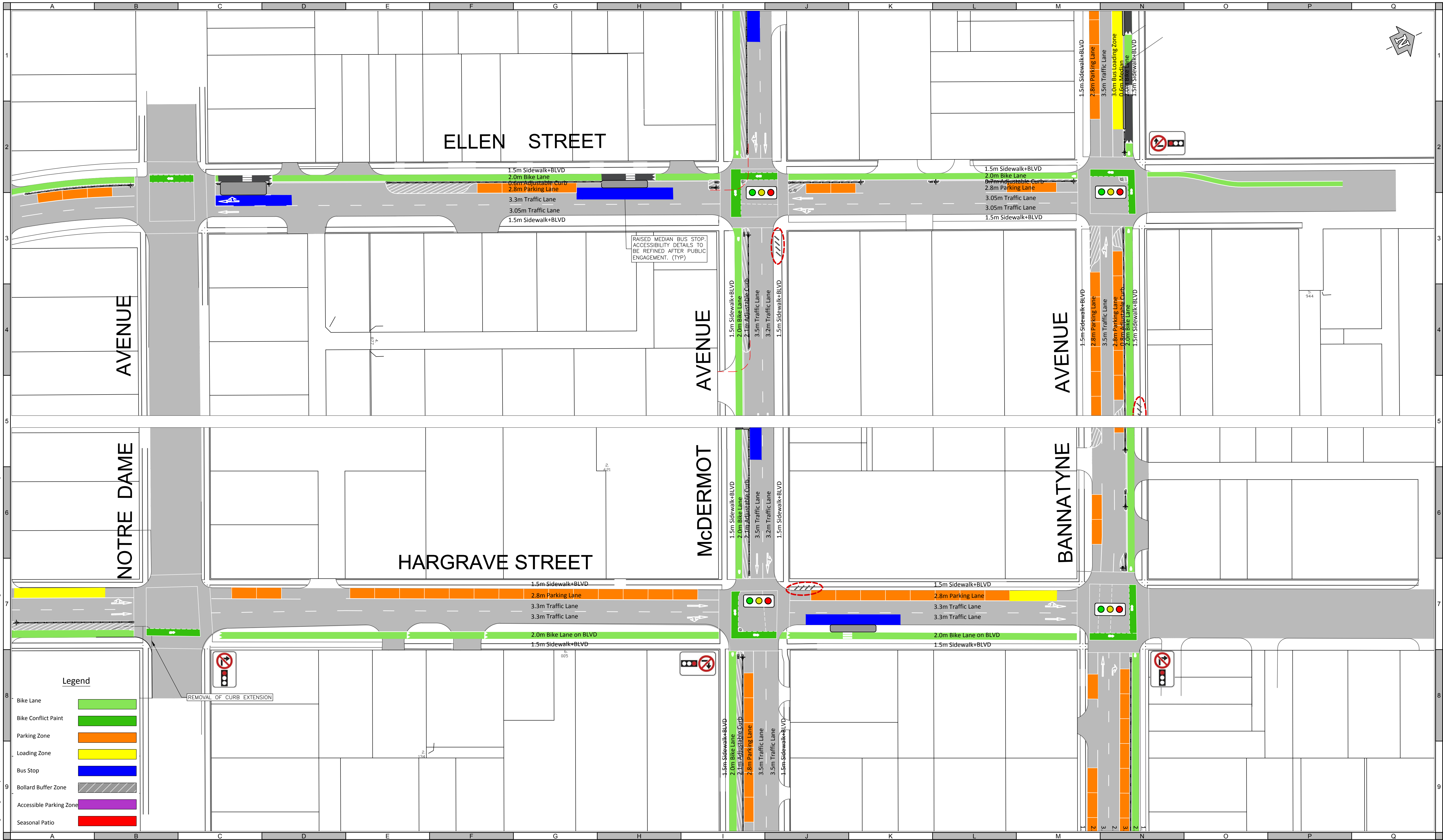
McDermot/Bannatyne Preliminary  
Drawings  
3354.0005.01 - 07

Sheet Number 07 of 08  
Project Number 3354.0005.01  
Drawing Number 07  
Revision

NOT FOR CONSTRUCTION



U:\Projects\_VAN\3354\0005\01-Drafting-Design-Analysis\CADD\CURRENT\PRODUCTION\01 - PP.dwg, PP - 06, 2017-11-22 08:43 am bmcMurry



**ATTENTION**  
This drawing is prepared for the sole use of City of Winnipeg.  
No representations of any kind are made by Urban Systems Ltd. or its employees to any party with whom Urban Systems Ltd. does not have a contract.  
**WARNING**  
Utilities or structures shown on this drawing were compiled from information supplied by various parties and may not be complete or accurate. Expose and conclusively confirm the location in the field all underground utilities and structures indicated on this drawing, all underground utilities in the area of the proposed work and any utilities or structures reasonably apparent from an inspection of the proposed work. Urban Systems Ltd. assumes no responsibility for loss or damage caused by third party negligence or failure to comply with the above.

**SURVEY INFORMATION**  
Prepared by: -  
Coordinate System: -  
Compilation Date: -

**ISSUED FOR  
PRELIMINARY  
NOVEMBER 22, 2017  
urbansystems.ca**

Professional Seals

#	Date	Issue / Revision	App

City of Winnipeg

**URBAN**  
systems

Scale  
**1:500**

Quality Control by  
Designed by  
Drawn by

G. Smith  
M. Sallee  
B. McMurtry

McDermot/Bannatyne Preliminary Drawings 3354.0005.01 - 08			
Sheet Number	08 of 08		
Project Number	Drawing Number	Revision	
3354.0005.01	08	----	

NOT FOR CONSTRUCTION